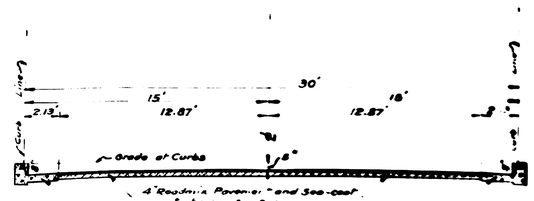

SECTION - A-A

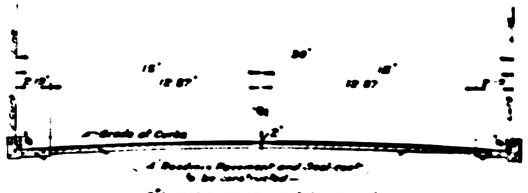

SECTION - B-B

TITLE TO STREET

Dedicated by Shenandoah Hills 1119-Tract No 2396

Recorded in Map Book 39, Page 46

LEGEND

' or in. means inch or inches

" or ft. means foot or feet

No. means Number

℄ means Center Line

El. means Elevation

4" Roadway Pavement and Seal Coat to be constructed — shown in plan thus [ ] — in section thus [ ]

Cement-Concrete Curb — to be constructed — shown in plan thus [ ] — in section thus [ ]

Cement-Concrete Gutter — to be constructed — shown in plan thus [ ] — in section thus [ ]

GRADE ORDINANCE

Grade of Palm Drive established by Resolution No 866 dated May 13, 1941

DATUM

All Elevations shown in Red ink are in feet, and are above a plane which is 1045.28 ft. below the City Bench Mark as established by Ordinance No. 383 of the City of San Bernardino.

EXPANSION JOINTS

1/2" Expansion Joints on Curb and Gutter to be constructed at approximately every 50 feet.

MONOLITHIC CONCRETE CURB & GUTTER TO BE CONSTRUCTED

Scale - 1/2" = 1 Foot

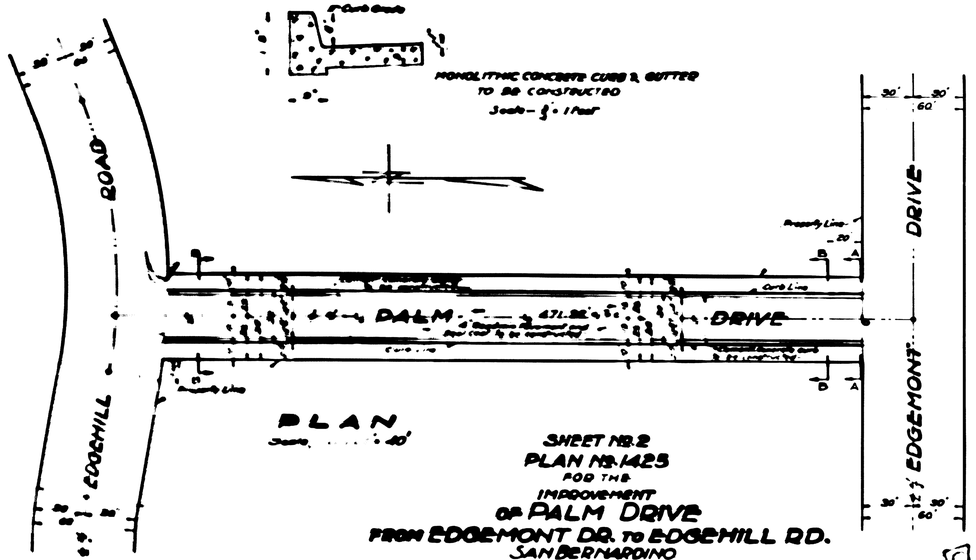

PLAN

Scale 1" = 40'

SHEET No. 2
PLAN No. 1425
FOR THE
IMPROVEMENT
OF PALM DRIVE
FROM EDGEMONT DR. TO EDGEHILL RD.
SAN BERNARDINO
CALIFORNIA

APL. 1941

GORDON STEWART
CITY ENGINEER
San Bernardino, Calif. No. 20047

APRIL 22, 1941
Gordon Stewart
By [illegible]

Plan Adopted, April 21, 1941

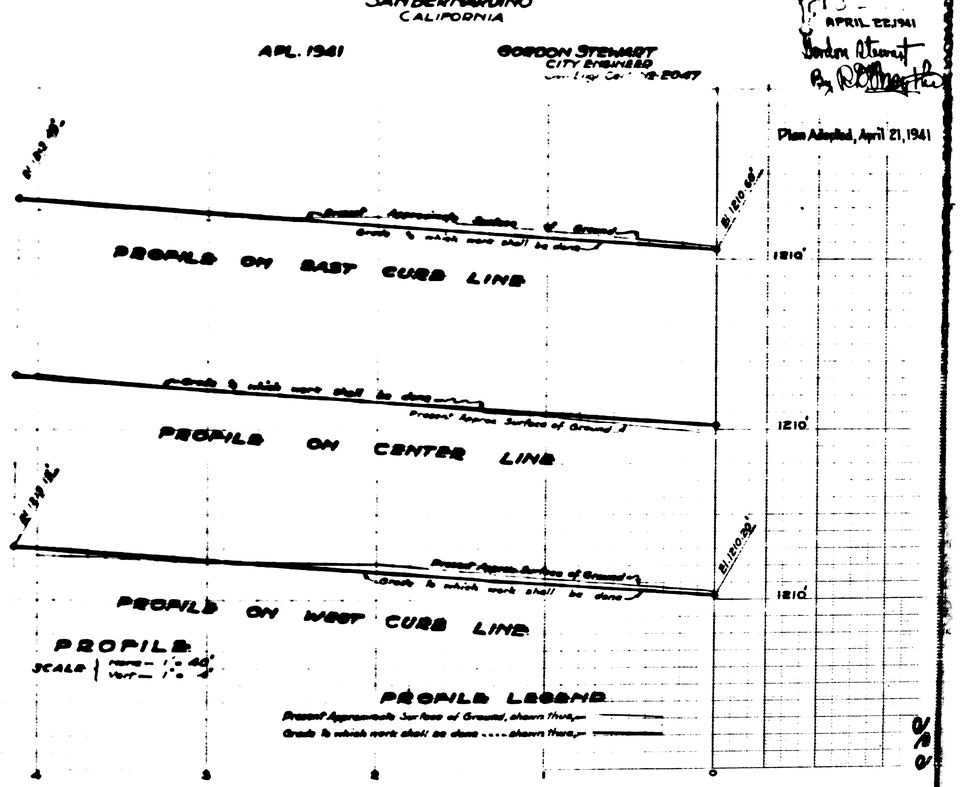

PROFILE

SCALE { Horz. — 1" = 40'
Vert. — 1" = 4'

PROFILE LEGEND

Present Approximate Surface of Ground, shown thus ———

Grade to which work shall be done ....shown thus ———